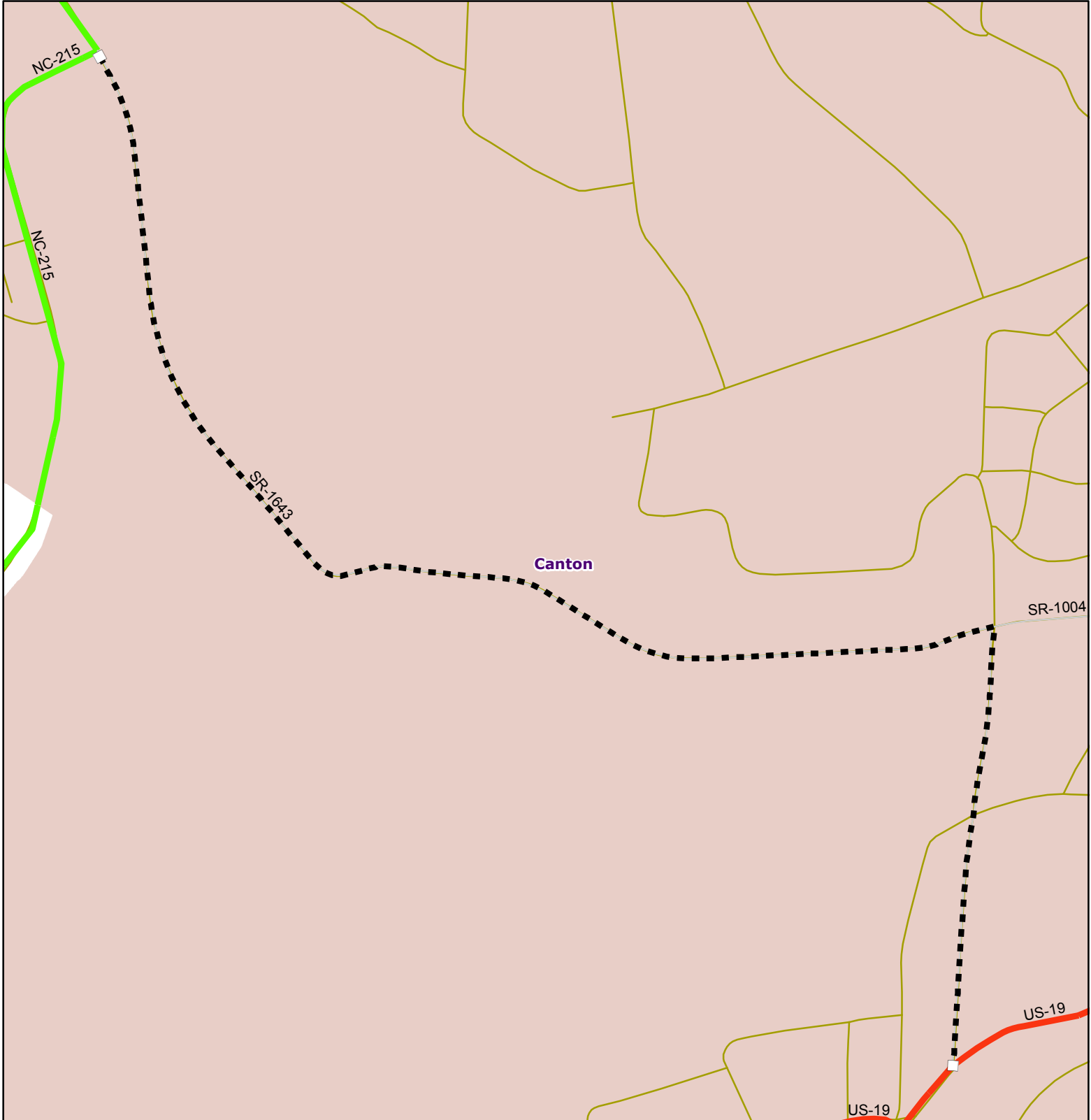
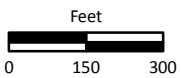


FBRMPO Project Map

2016 Proposed Functional Class Modification 24 Champion Drive/Bridge Street Add to network as Major Collector



The Land of Sky Regional Council, in cooperation with other mapping organizations, is committed to offering its users accurate, useful, and current information about the Region. Although every effort has been made to ensure the accuracy of information, errors and conditions originating from physical sources used to develop the database may be reflected in the map and/or data supplied. The user must be aware of data conditions and bear responsibility for the appropriate use of the information with respect to possible errors, original map scale, collection methodology, currency of data, and other conditions specific to certain data. The use of trade names or commercial products does not constitute their endorsement by the LOSRC.



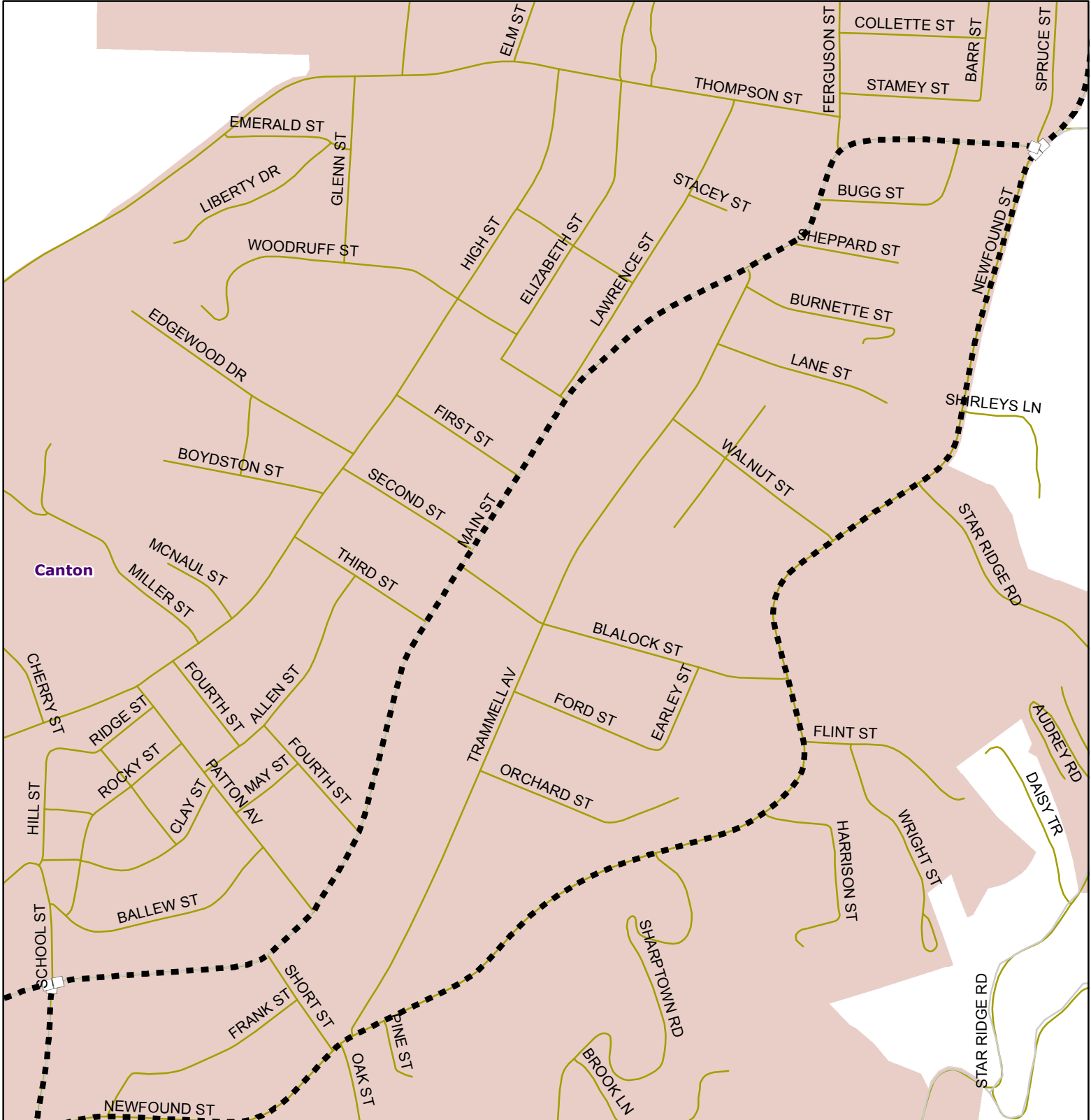
Prepared By: Land of Sky Regional Council (jeb)
Printing Date: June 8, 2016
Land of Sky Regional Council

Legend

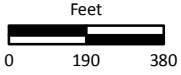
Proposed Change	Transylvania Local Streets
FunctionClassNetwork_LOSRPO	Buncombe Local Streets
<all other values>	Haywood Local Streets
FC_TYP_CD	County Boundary
0	Major Hydrography
1	
2	
3	
4	
5	
6	
7	

FBRMPO Project Map

2016 Proposed Functional Class Modification 25 N Main St in Canton Add to network as Minor Collector



The Land of Sky Regional Council, in cooperation with other mapping organizations, is committed to offering its users accurate, useful, and current information about the Region. Although every effort has been made to ensure the accuracy of information, errors and conditions originating from physical sources used to develop the database may be reflected in the map and/or data supplied. The user must be aware of data conditions and bear responsibility for the appropriate use of the information with respect to possible errors, original map scale, collection methodology, currency of data, and other conditions specific to certain data. The use of trade names or commercial products does not constitute their endorsement by the LOSRC.



Prepared By: Land of Sky Regional Council (jeb)
Printing Date: June 8, 2016
Land of Sky Regional Council

Legend

- Proposed Change
- Transylvania Local Streets
- Buncombe Local Streets
- Haywood Local Streets
- County Boundary
- Major Hydrography

FunctionClassNetwork_LOSRPO

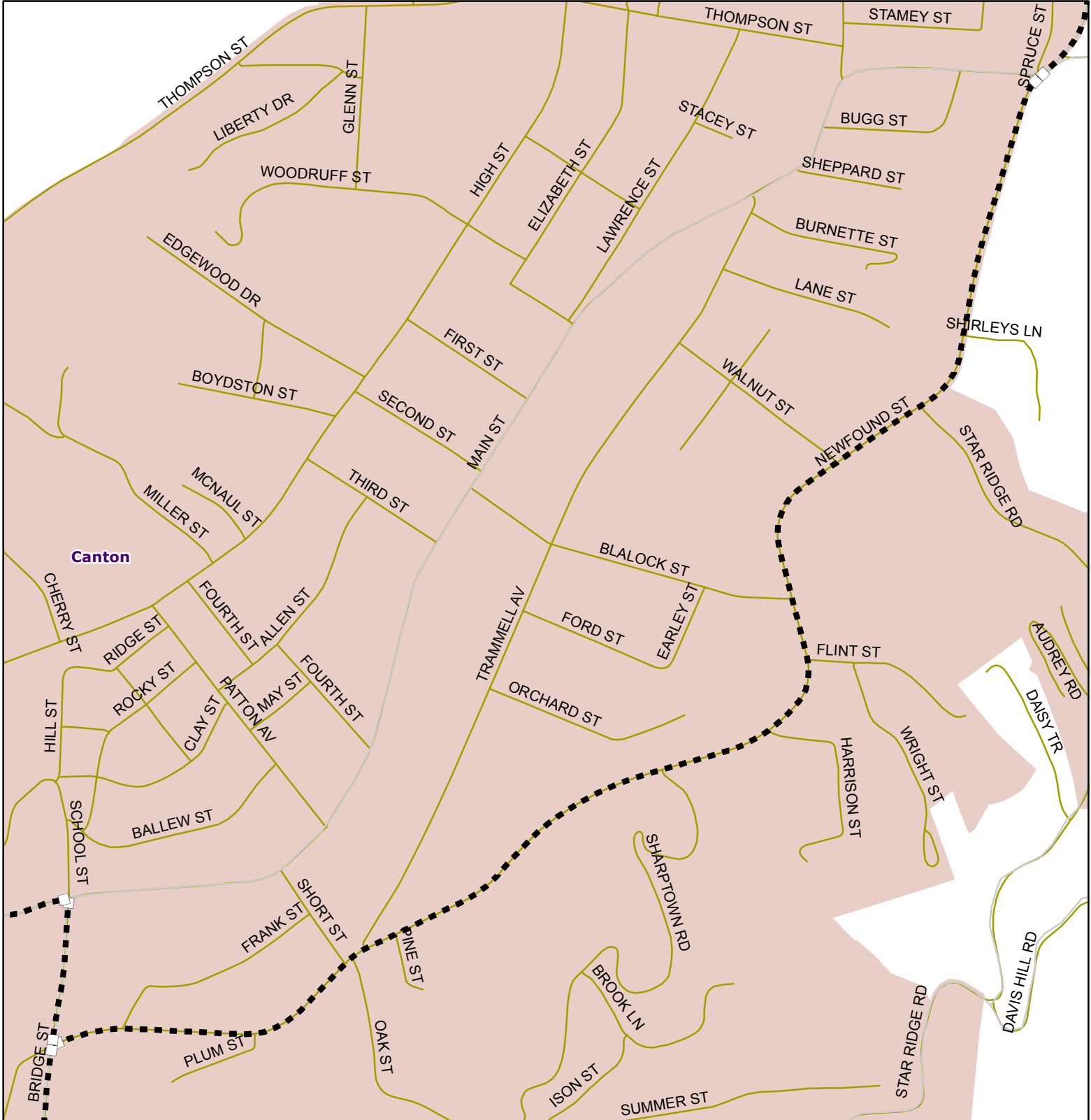
- <all other values>

FC_TYP_CD

- 0
- 1
- 2
- 3
- 4
- 5
- 6
- 7

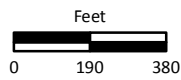
FBRMPO Project Map

2016 Proposed Functional Class Modification 26 Newfound Street from N Main St. to Bridge St. Add to network as Minor Collector



Canton

The Land of Sky Regional Council, in cooperation with other mapping organizations, is committed to offering its users accurate, useful, and current information about the Region. Although every effort has been made to ensure the accuracy of information, errors and conditions originating from physical sources used to develop the database may be reflected in the map and/or data supplied. The user must be aware of data conditions and bear responsibility for the appropriate use of the information with respect to possible errors, original map scale, collection methodology, currency of data, and other conditions specific to certain data. The use of trade names or commercial products does not constitute their endorsement by the LOSRC.



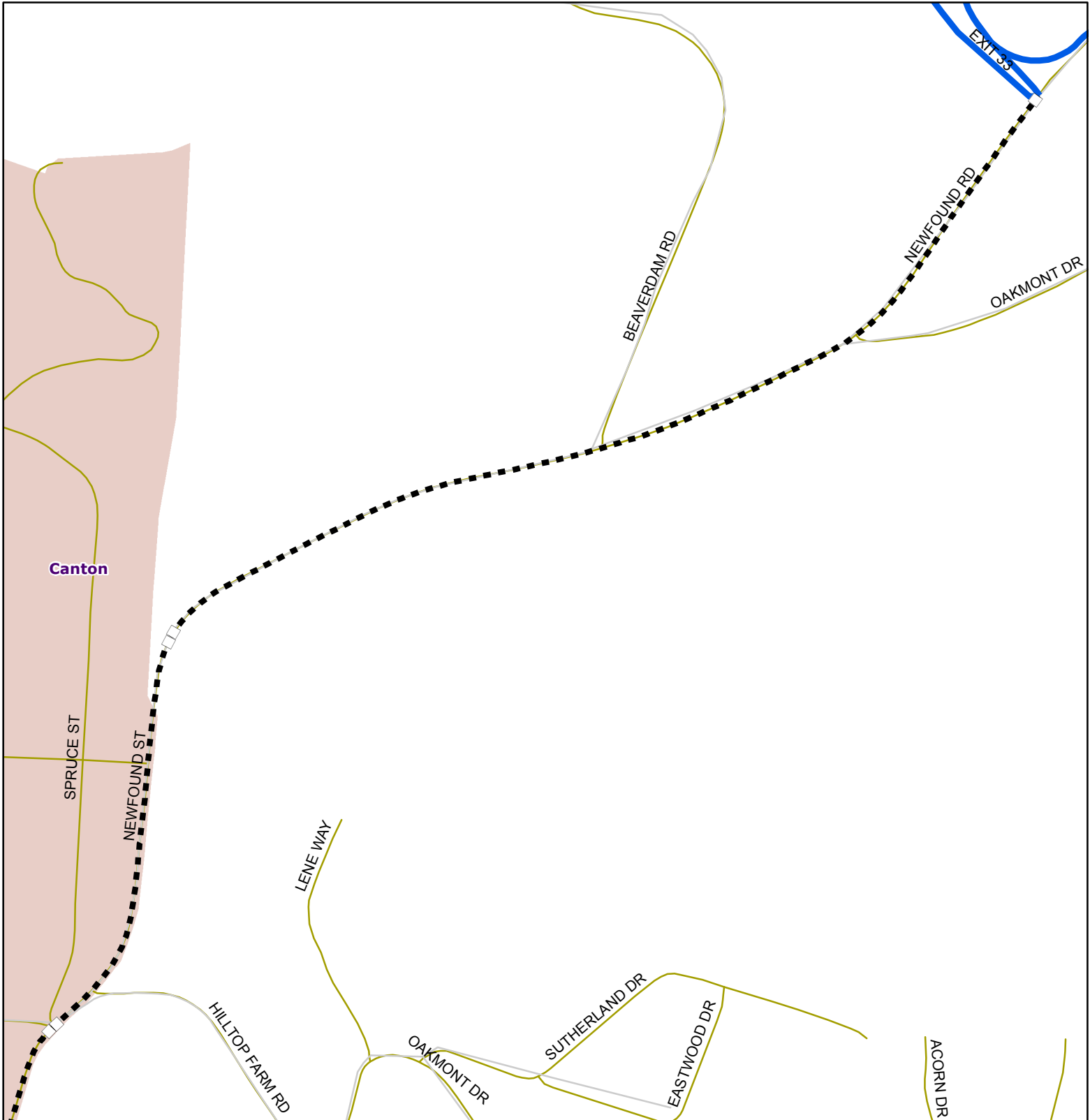
Prepared By: Land of Sky Regional Council (jeb)
Printing Date: June 8, 2016
Land of Sky Regional Council

Legend

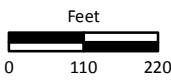
Proposed Change	Transylvania Local Streets
FunctionClassNetwork_LOSRPO	Buncombe Local Streets
<all other values>	Haywood Local Streets
FC_TYP_CD	County Boundary
0	Major Hydrography
1	
2	
3	
4	
5	
6	
7	

FBRMPO Project Map

2016 Proposed Functional Class Modification 27 Newfound Road from N Main St. to I-40 Add to network as Major Collector



The Land of Sky Regional Council, in cooperation with other mapping organizations, is committed to offering its users accurate, useful, and current information about the Region. Although every effort has been made to ensure the accuracy of information, errors and conditions originating from physical sources used to develop the database may be reflected in the map and/or data supplied. The user must be aware of data conditions and bear responsibility for the appropriate use of the information with respect to possible errors, original map scale, collection methodology, currency of data, and other conditions specific to certain data. The use of trade names or commercial products does not constitute their endorsement by the LOSRC.



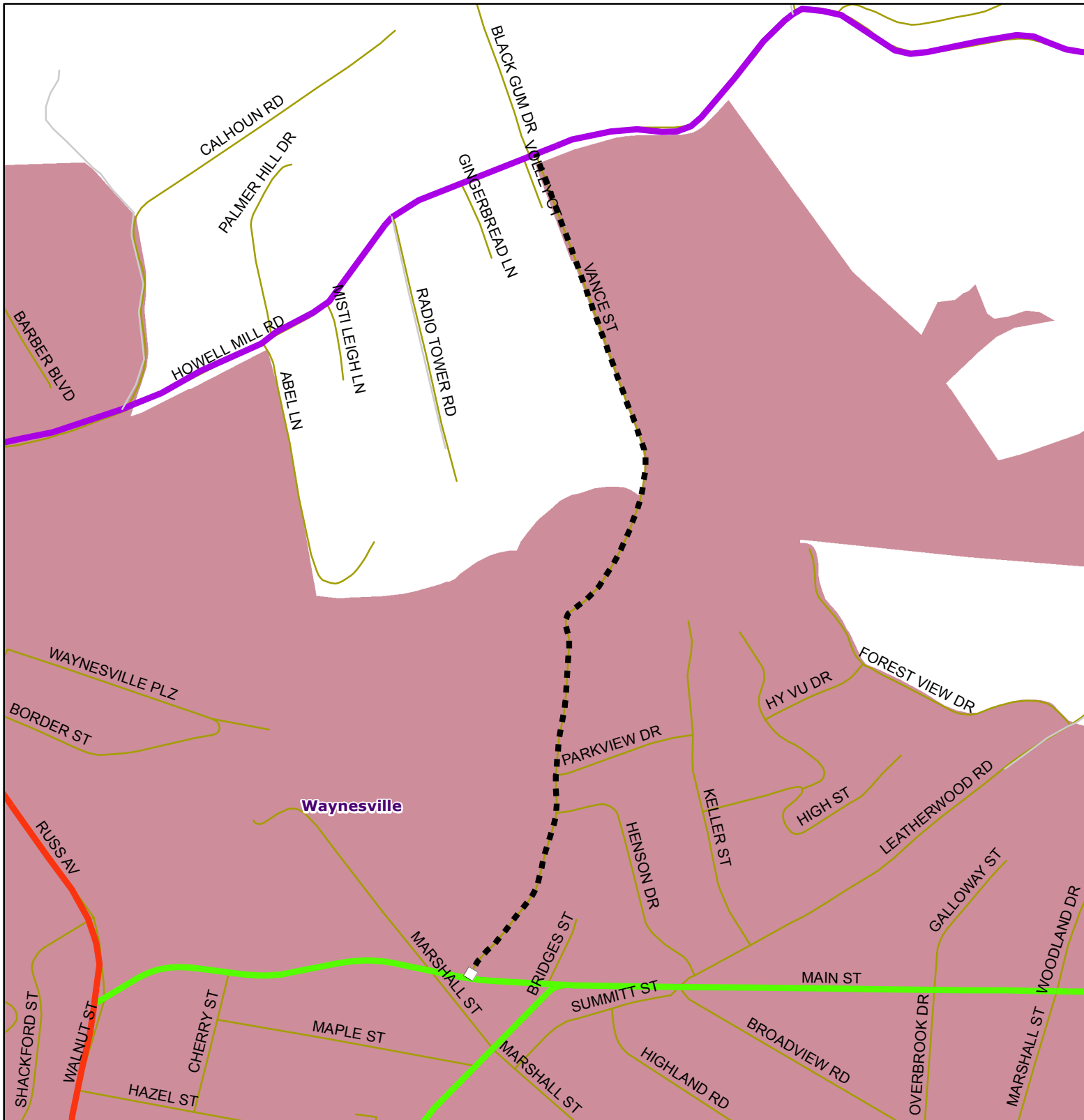
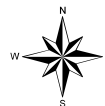
Prepared By: Land of Sky Regional Council (jeb)
Printing Date: June 8, 2016
Land of Sky Regional Council

Legend

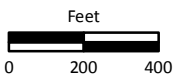
Proposed Change	Transylvania Local Streets
FunctionClassNetwork_LOSRPO	Buncombe Local Streets
<all other values>	Haywood Local Streets
FC_TYP_CD	County Boundary
0	Major Hydrography
1	
2	
3	
4	
5	
6	
7	

FBRMPO Project Map

2016 Proposed Functional Class Modification 28 Vance Street Add to network as Minor Collector



The Land of Sky Regional Council, in cooperation with other mapping organizations, is committed to offering its users accurate, useful, and current information about the Region. Although every effort has been made to ensure the accuracy of information, errors and conditions originating from physical sources used to develop the database may be reflected in the map and/or data supplied. The user must be aware of data conditions and bear responsibility for the appropriate use of the information with respect to possible errors, original map scale, collection methodology, currency of data, and other conditions specific to certain data. The use of trade names or commercial products does not constitute their endorsement by the LOSRC.



Prepared By: Land of Sky Regional Council (jeb)
Printing Date: June 8, 2016
Land of Sky Regional Council

Legend	
	Proposed Change
	FunctionClassNetwork_LOSRPO
	<all other values>
	FC_TYP_CD
	1
	2
	3
	4
	5
	6
	7
	Transylvania Local Streets
	Buncombe Local Streets
	Haywood Local Streets
	County Boundary
	Major Hydrography